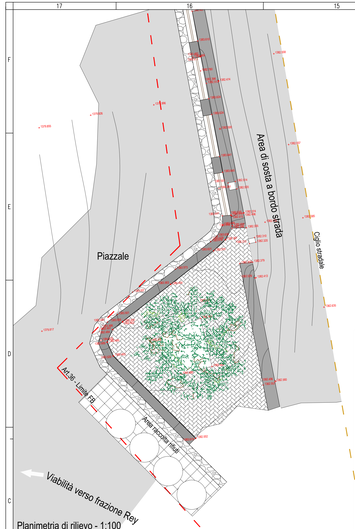

Planimetria di rilievo - 1:100

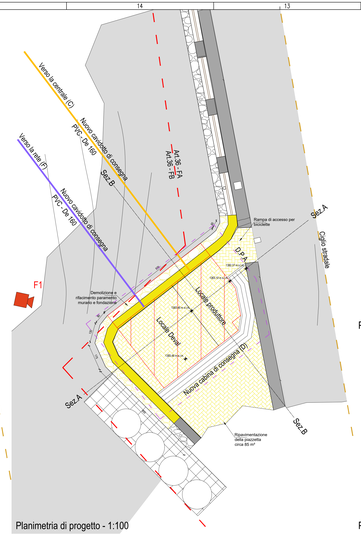

Planimetria di progetto - 1:100

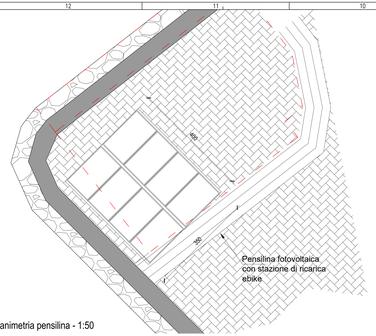

Planimetria pensilina - 1:50

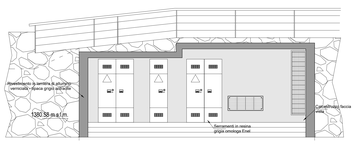

Prospetto - 1:50

Sezione BB

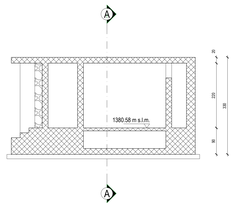

Sezione AA

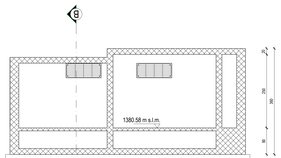

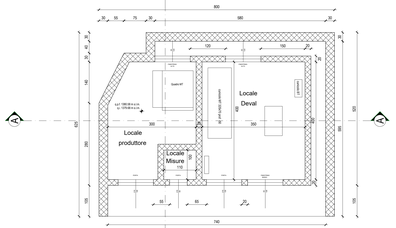

Planimetria

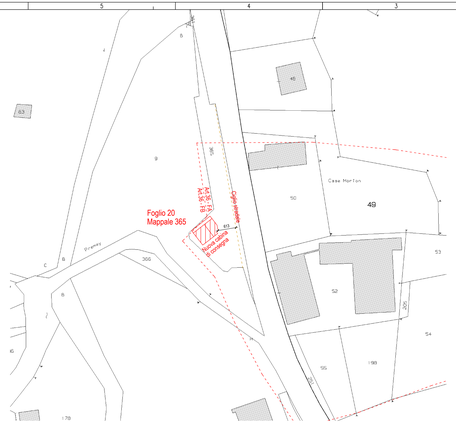

Planimetria catastale - 1:500

F2 - piazzale, manufatto da demolire e area in cui sorgerà la cabina

F1 - Cabina a torre da demolire

Sez.AA



SCALA 1:100

QT.RIF. 1370.000

QUOTE TERRENO	100.87		100.40		100.48		100.47	100.53	100.58		100.58	
DIST.PARZIALI TERRENO		3.11		4.85		2.42	0.60	3.44		3.18		
QUOTE PROGETTO												
DIST.PARZIALI PROGETTO												

Sez. BB

SCALA 1:100

QT.RIF. 1370.000

QUOTE TERRENO	100.58		100.58		100.58		100.47	100.53	100.58		100.58	
DIST.PARZIALI TERRENO		3.16		3.75		0.88		3.75		4.02		
QUOTE PROGETTO												
DIST.PARZIALI PROGETTO												

Sezioni di rilievo - 1:100

Planimetria e sezioni di progetto - 1:50

Sez. AA

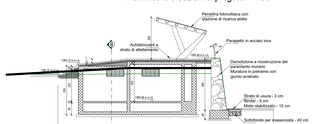

SCALA 1:100

QT.RIF. 1370.000

QUOTE TERRENO	100.87		100.40		100.48		100.47	100.53	100.58		100.58	
DIST.PARZIALI TERRENO		3.11		4.85		2.42	0.60	3.44		3.18		
QUOTE PROGETTO	100.68				100.68		100.58	100.58				
DIST.PARZIALI PROGETTO		6.00				0.91	1.00					

Sez. BB

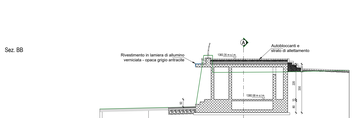

SCALA 1:100

QT.RIF. 1370.000

QUOTE TERRENO	100.58		100.58		100.58		100.47	100.53	100.58		100.58	
DIST.PARZIALI TERRENO		3.16		3.75		0.88		3.75		4.02		
QUOTE PROGETTO	100.68				100.68							
DIST.PARZIALI PROGETTO		6.25										

Sezioni di progetto - 1:100

Ortofoto - 1:500

Regione Autonoma Valle d'Aosta
Région Autonome Vallée d'Aoste
Comune di Ollomont

COMMITTENTE

ceab
Compagnia Energetica Alto Buthier S.r.l.
Frazione La Chenal, 6
11010 Doues (AO)

OGGETTO

REALIZZAZIONE DI CENTRALE IDROELETTRICA IN COMUNE DI OLLOMONT

PROGETTO DEFINITIVO

DATA: DICEMBRE 2019

AGGI:

SCALA:

RIF.TO: BJ-05

DISEGNI DELLE PRINCIPALI OPERE D'ARTE
-
CABINA

D.04D

Joel Crédon
Ingegnere
Via Malherbes, 8 - 11010 Aosta (AO)
Tel. 0165.548844
Fax. 0165.548844
joelcredon@

faber
faber ingegneria
associazione professionale
Via Malherbes, 8
11010 Aosta (AO)
Tel. 0165.548844
Fax. 0165.548844
ingegneria@fabericingegneria.it